

MA.5.GR.4.2

Overarching Standard: *MA.5.GR.4 Plot points and represent problems on the coordinate plane*

Benchmark of Focus

MA.5.GR.4.2 Represent mathematical and real-world problems by plotting points in the first quadrant of the coordinate plane and interpret coordinate values of points in the context of the situation.

Examples For Kevin's science fair project, he is growing plants with different soils. He plotted the point (5, 7) for one of his plants to indicate that the plant grew 7 inches by the end of week 5

Benchmark Clarifications

Clarification 1: Coordinate planes include axes scaled by whole numbers. Ordered pairs contain only whole numbers.

Related Benchmark/Horizontal Alignment

- MA.5.AR.1.1
- MA.5.AR.3.2
- MA.5.DP.1.1

Vertical Alignment

Previous Benchmarks
MA.4.NSO.1.3

Next Benchmarks
MA.6.GR.1.1/1.2/1.3

Terms from the K-12 Glossary

- Coordinate Plane (first quadrant)
- Origin
- x -axis
- y -axis

Purpose and Instructional Strategies

The purpose of this benchmark is for students to interpret coordinate values plotted in mathematical and real-world contexts. Students have been plotting and interpreting numbers on a number line since Kindergarten. Students' first experience with interpreting points plotted on a coordinate plane is in Grade 5, which leads to the foundational understanding needed throughout middle school.

- An example of interpreting coordinate values of points in a mathematical context could be identifying points of a rectangle plotted on the coordinate plane.
- An example of interpreting coordinate values of points in a real-world context could look like the example in the benchmark description. In this real-world example, students would interpret that each axis represents a variable describing a situation. The x -axis represents number of weeks and the y -axis represents plants' heights in inches.

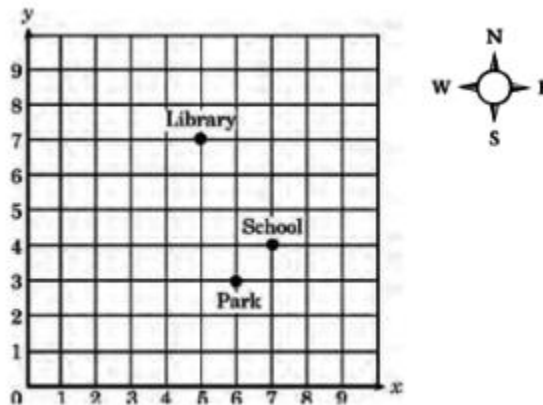
- During instruction, teachers should provide plenty of opportunities for students to both plot and interpret ordered pairs on a coordinate plane. Teachers should connect the expectations of this benchmark with MA.5.GR.4.1 by having students represent the points plotted on two-column tables as well (MTR.4.1, MTR.7.1).
- In real-world contexts teachers should allow students the flexibility to decide which variable is represented by x and which is represented by y . Students may be encouraged to explain their preference.
- During instruction, students should be given the flexibility to decide how to scale their graphs for a given real-world context. Students may be encouraged to explain their preference.

Common Misconceptions or Errors

- Students can confuse the x - and y - values in an ordered pair and move vertically along the y -axis before moving horizontally along the x -axis. For example, they may mean to plot and label the ordered pair $(2, 4)$, but plot and label $(4, 2)$ instead.
- Some students may not understand what an x - or y - coordinate value of 0 represents. During instruction, students should justify why ordered pairs with a 0 will plot on the x -axis or y -axis.

Questions to ask students:

- *Use the grid below to explain a path you could take to get from the school to the library.*



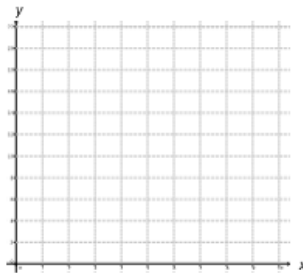
- Sample answer that indicates understanding: Starting at point $(7,4)$ travel two blocks west to point $(5,4)$ then travel north three blocks to reach the library, which is at ordered pair $(5,7)$.
- Sample answer that indicates an incomplete understanding or a misconception: Start at the school and just walk up to the library like this (points to school and drags finger across to the library).
- *Explain how you would set up a graph to show the relationship between values in the following situation: Allie earns \$6 every hour she sells soda at the ballpark. How much money will she have after 2 hours, 4 hours, and 6 hours?*
 - Sample answer that indicates understanding: My graph would show the hours Allie worked on the y -axis and the money she earned on the x -axis. I would plot each

point to show how much money she earned by the end of 2 hours, 4 hours, and 6 hours.

- Sample answer that indicates an incomplete understanding or a misconception: I don't need to make a graph because I can just multiply or add to find the answer. She earned \$36 after 6 hours.

Instructional Tasks

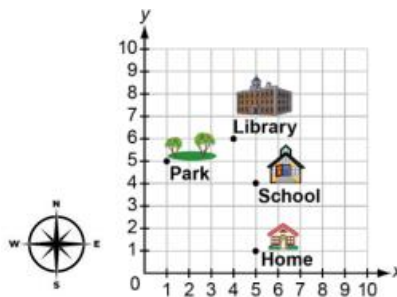
Instructional Task 1 Lukas can make four bracelets per hour and he will work for five hours. Make a two-column table where the first column contains the numbers 1, 2, 3, 4, 5 indicating the number of hours worked, and the second column shows how many total bracelets he has made in that many hours. Plot points on the coordinate plane to represent your table, where the x - coordinate represents the number of hours worked and the y - coordinate represents the number of bracelets made.



Instructional Items

Instructional Item 1

The map below shows the location of several places in a town.



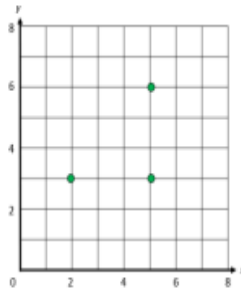
The fire department is 2 blocks north of the library. What ordered pair represents the location of the fire department?

- e. (4, 2)
- f. (2, 4)
- g. (4, 8)

h. (8. 4)

Instructional Item 2

Deanna is plotting a square on the coordinate plane below.



What ordered pair would represent the fourth vertex?

- a. (6, 2)
- b. (2, 6)
- c. (2, 0)
- d. (0, 2)

Achievement Level Descriptors

Benchmark		Context	Assessment Limits
<p>MA.5.GR.4.2 Represent mathematical and real-world problems by plotting points in the first quadrant of the coordinate plane and interpret coordinate values of points in the context of the situation. Example: For Kevin’s science fair project, he is growing plants with different soils. He plotted the point (5, 7) for one of his plants to indicate that the plant grew 7 inches by the end of week 5.</p> <p>Clarification 1: Coordinate planes include axes scaled by whole numbers. Ordered pairs contain only whole numbers.</p>		Both	N/A
ALD 2	ALD 3	ALD 4	ALD 5
Represents mathematical problems by graphing points in the first quadrant of the coordinate plane	Represents mathematical and real-world problems by graphing points in the first quadrant of the coordinate plane.	Represents mathematical and real-world problems by plotting points in the first quadrant of the coordinate plane and interpreting coordinate values of points in the context of the situation.	N/A

Additional Resources:

CPALMS Resources: [Represent mathematical and real-world problems by plotting points in the first quadrant of the coordinate plane and interpret coordinate values of points in the context of the situation. \(cpalms.org\)](#)

CPALMS: [Properties of Coordinate Planes Students describe the different components of a coordinate plane and ... \(cpalms.org\)](#)

Resources/Tasks to Support Your Child at Home:

Khan Academy: [Coordinate plane graphing word problem \(video\) | Khan Academy](#)

LearnZillion: [Plot points on a coordinate grid | LearnZillion](#)